Please mute audio and stop video when you join

- **PC – Bottom Left**
- **Apple – Top Right**
- **Android - Bottom**

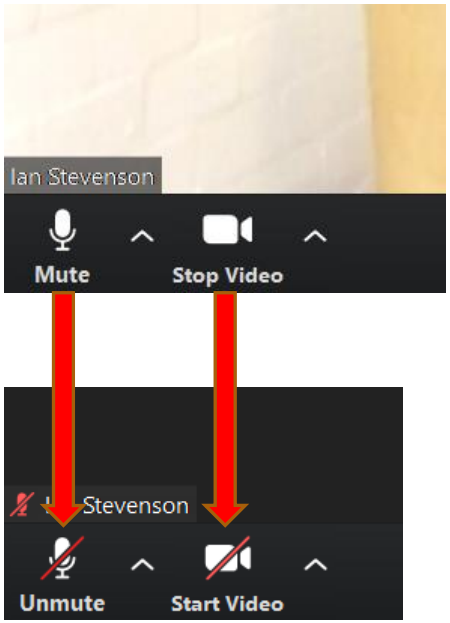

We will be with you shortly!

30th September 2020 by Zoom
Agenda

7:30pm Welcome

Update on RA meetings

HS2

Developments in the area

History Group

Covid-19 resources in the community

Roadworks

8pm Questions, AOB and discussion

Residents Association status

Please send questions by message to Ian Stevenson or "All", we will answer questions at the end of the presentation

10th March Meeting was cancelled due to illness and Covid-19 concerns

Further restrictions have precluded face-to-face meetings

- AGM 16th June, postponed
- F2F meetings now unlikely to resume in 2020

All existing memberships extended to December 2020

Tonight

- Pilot event to try out Zoom
- Precursor to creating a programme of online meetings including guest speakers, and conducting our AGM

HS2

Cromwell Lane (etc)
- Oak Tree
- Road closures

HGV Traffic volume and speed

Route elevation & A46 crossing

Community funds
- Tree replacement
- Subcontractor funds
- Community and Environment fund

Info: https://www.westwoodheath.org.uk/hs2

HS2 Cromwell Lane

The Oak Tree on the junction of Red Lane / Cromwell Lane is to be preserved

- Thanks to Burton Green Parish Council & residents!

Road closures

- Current 3-way closure
- Cromwell Lane & Hob Lane 2-way lights from early November
- Red Lane open with lights by Christmas
- Completion including Greenway early 2021

Update on the Hob Lane junction oak

End of October – end of November

HS2 Traffic volume and speed

Phases of HS2
- Enabling – building the “haul road” (LM)
- Construction from early 2021 (BBV)

Haul Road
- Westwood Heath Road up to Bockenden
- “Assurance” of max 26 HGV/day
- ..for a few months. Vastly exceeded.
- Traffic volume monitoring in place

Main construction (~Feb 2021 on)
- Max 2HGVs/day
  - Exceptions when utilities diverted

Speeds – please report issues to HS2

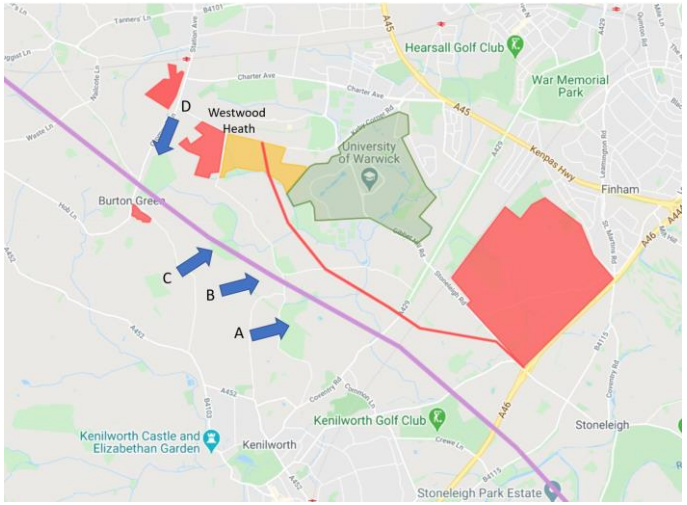

Photograph copyright Westwood Heath Residents Association June 2020

HS2 route elevation and A46 crossing

1.8 km tunnel under Burton Green
Rumours about line elevation and HS2 crossing of A46
Impacted by Canley Brook (near A429 crossing)
Expecting further detail in October 2020

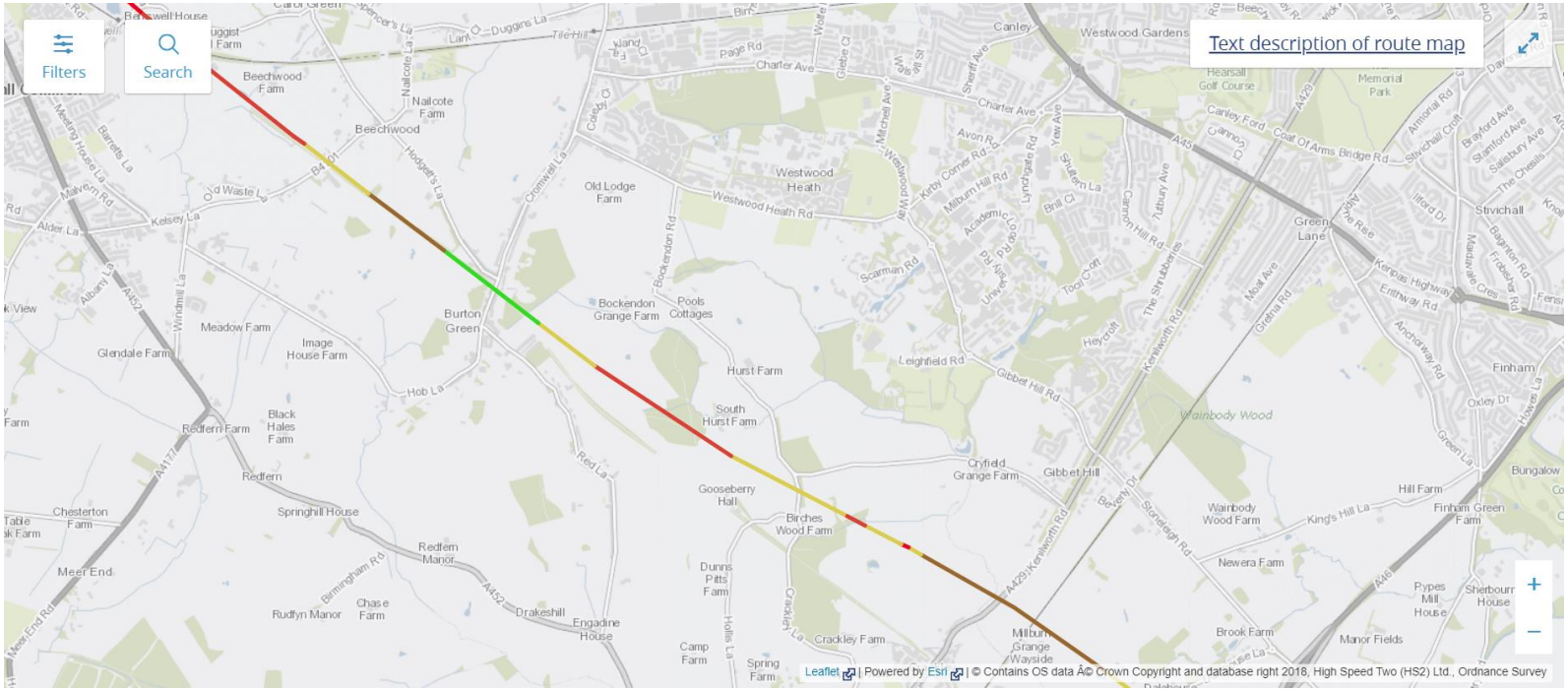

HS2 Community Funds (1/3)

Woodland

- Replacing trees lost by construction
- Park Wood / Ten Shilling Wood – Red box indicates location
- Physical barriers to try and restrict motorbike access – starting soon

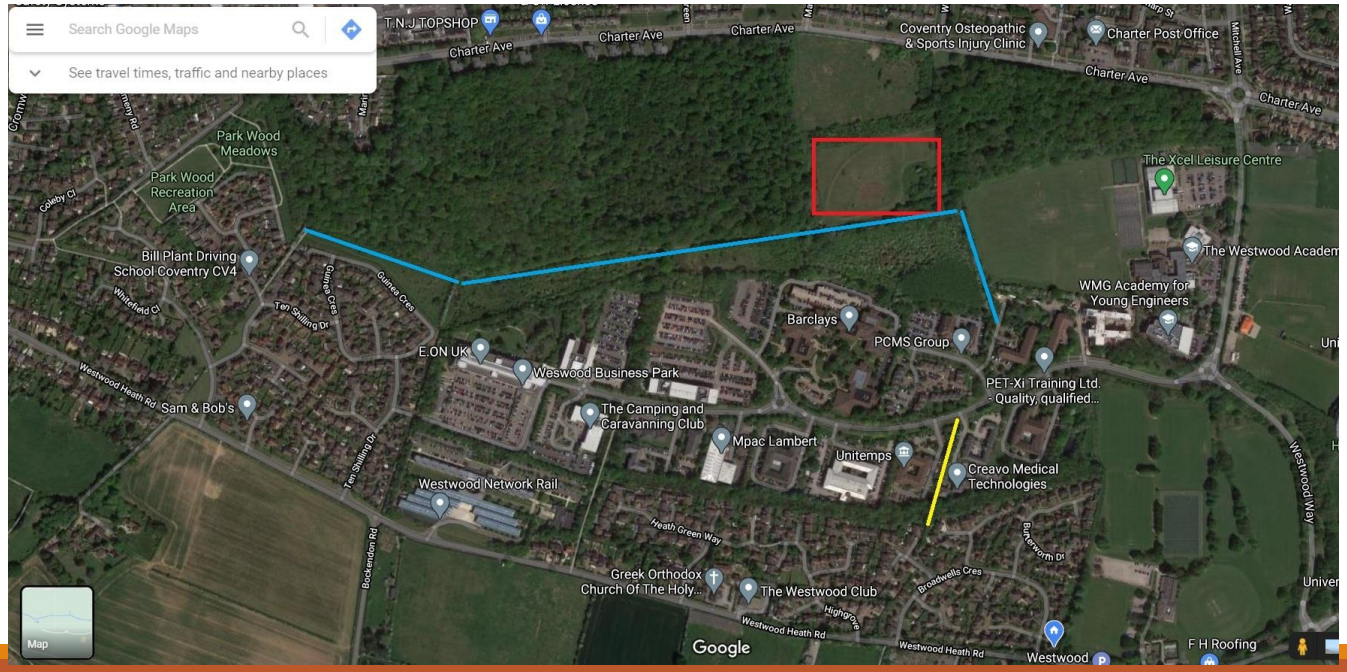

HS2 Community Funds

Subcontractor funds (2 of 3)

- E.g. for planting, possible labour / materials
- Small scale
  - Possible path improvements in local woods
    Under discussion with Council & HS2.
    NB Council will not accept wood chippings to cover paths

Community Fund (3 of 3)

- For “affected” communities (we *should* qualify)
- Several £10k’s
- Considering
  - History Group resources
  - Footpath improvements if not covered above
  - Any other ideas?
  - **Need someone to run the process for submitting a bid (please!)**

Developments

Land to the south of Westwood Heath Road (425 houses)

- No apparent movement
- Land not yet acquired?

Cromwell Lane

- 240 houses, revised plans (changing access) just issued

Coventry City Football Club Stadium

- Out of the blue announcement from Warwick Uni and CCFC
- Meeting held with our MP Zarah Sultana after community feedback
  - Why does Coventry need another stadium?

A46 Link Road

- Phase 1 – Roundabout, construction starting
- Phase 2 – Link Road to nowhere – public consultation not yet started

Indicate size and location of Coventry & surrounding area developments
Boundaries are approximate, based on information to Jan 22nd 2020. E&OE DRAFT 2

Keresley
~3100 homes

Coundon Wedge
~600 homes

Eastern Green
2825 homes
Plus industrial

Windmill Green
~600 homes

Cromwell Lane
240 homes

Westwood Heath
425 homes

Westwood Heath 2
~700 homes

Kings Hill
~~2500 homes

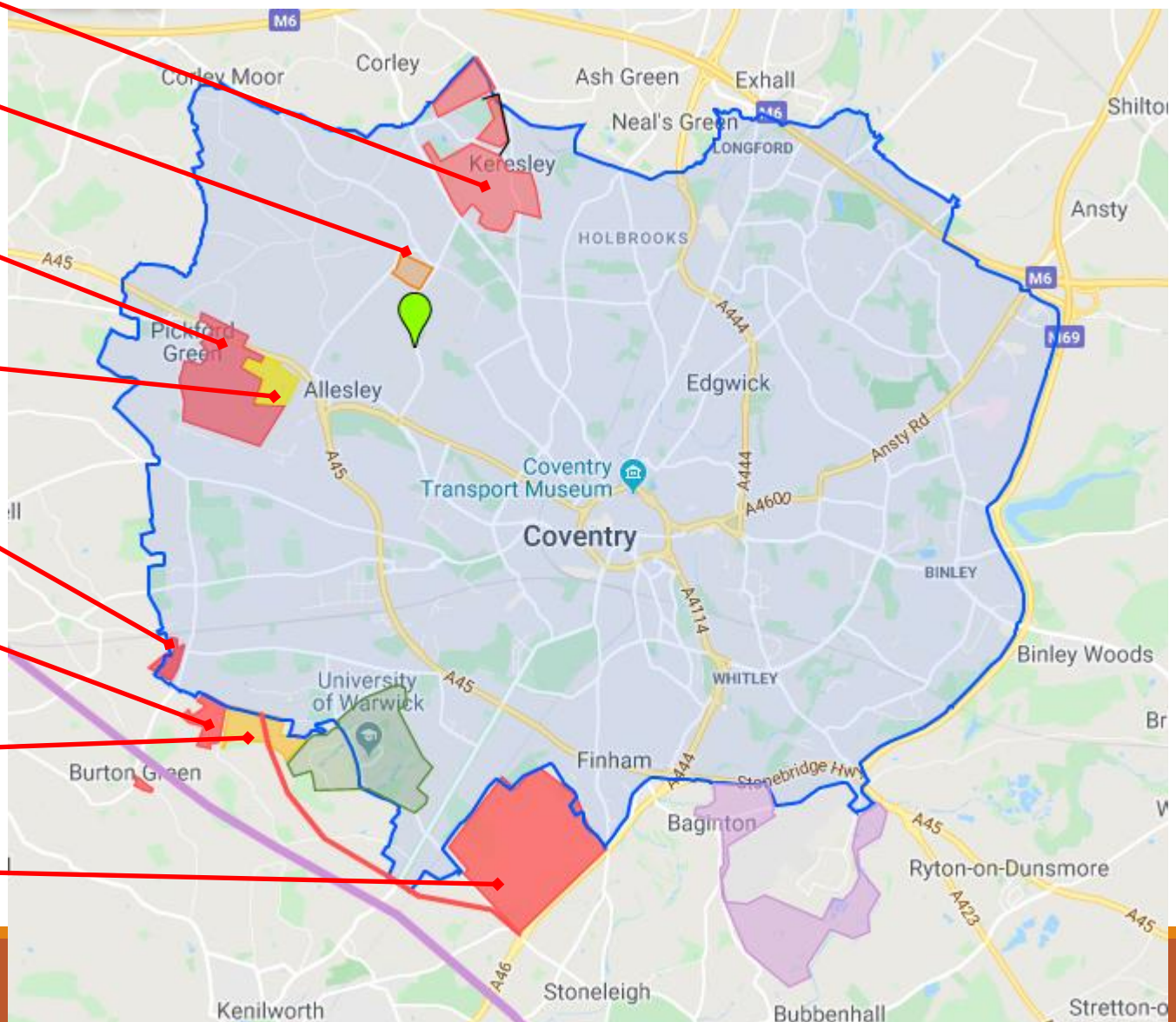

History Group

Very active research into the history of Westwood Heath and its people

Website & Facebook posts

- Memory Mondays

Please do contribute if you have any memories or memorabilia to support research

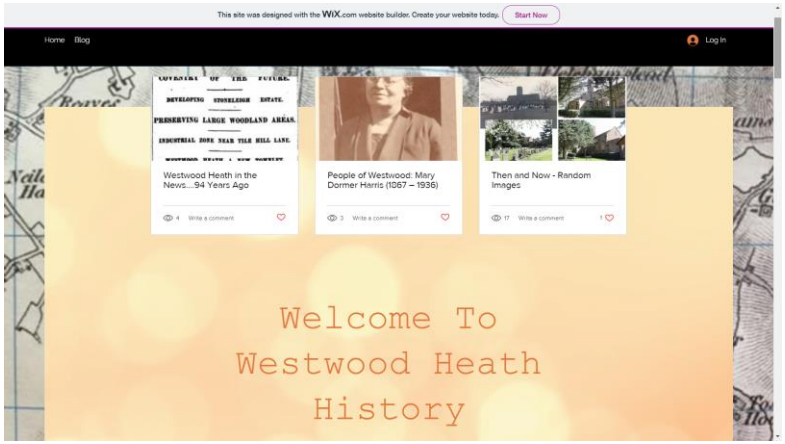

https://westwoodheathra.wixsite.com/website

https://www.westwoodheath.org.uk/history-of-westwood-heath

Covid-19 resources

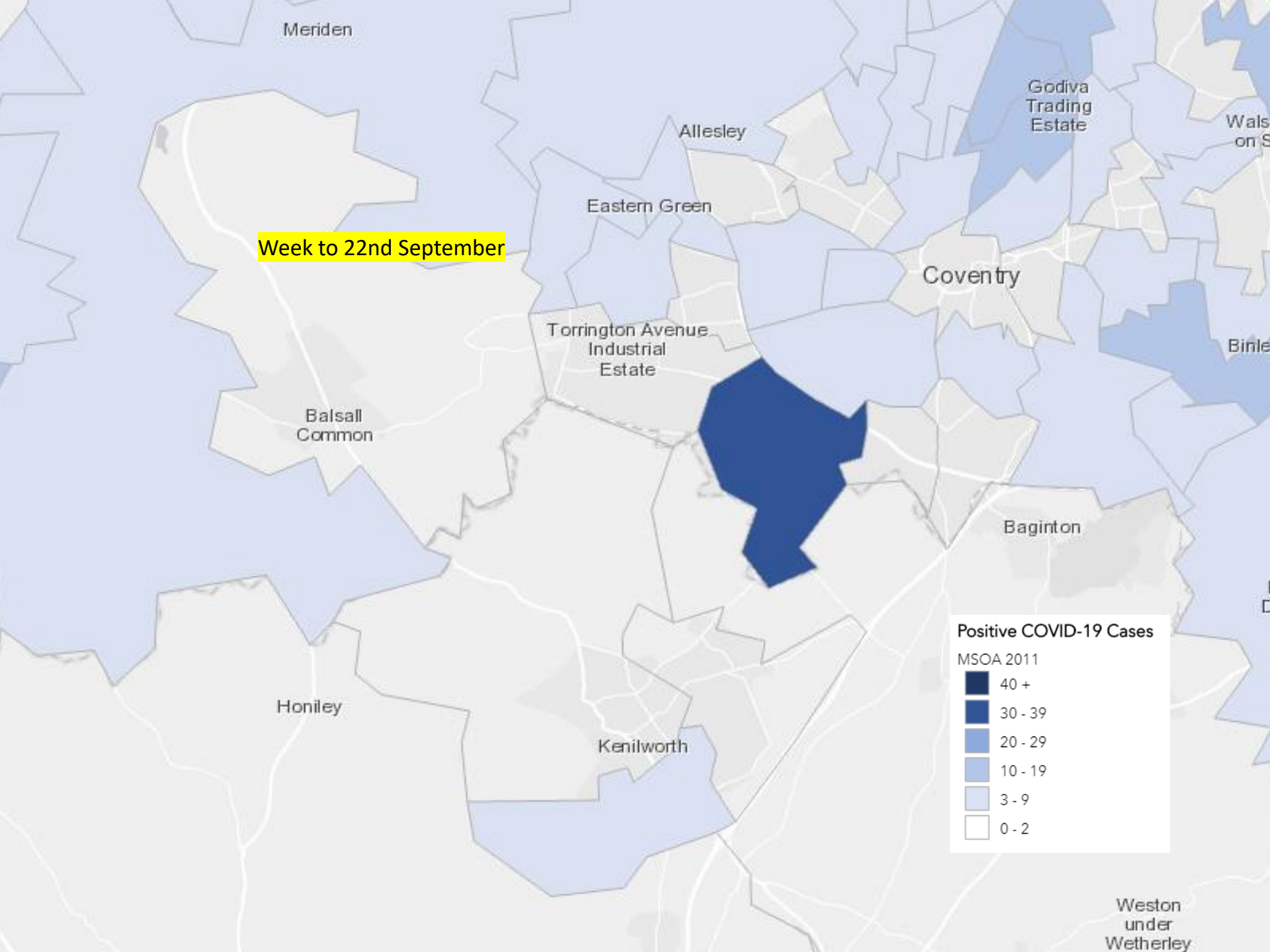
Meriden
Allesley
Godiva Trading Estate
Eastern Green
Week to 22nd September
Coventry
Torrington Avenue Industrial Estate
Balsall Common
Bagington
Positive COVID-19 Cases
MSOA 2011
40 +
30 - 39
20 - 29
10 - 19
3 - 9
0 - 2
Honiley
Kenilworth
Weston under Wetherley

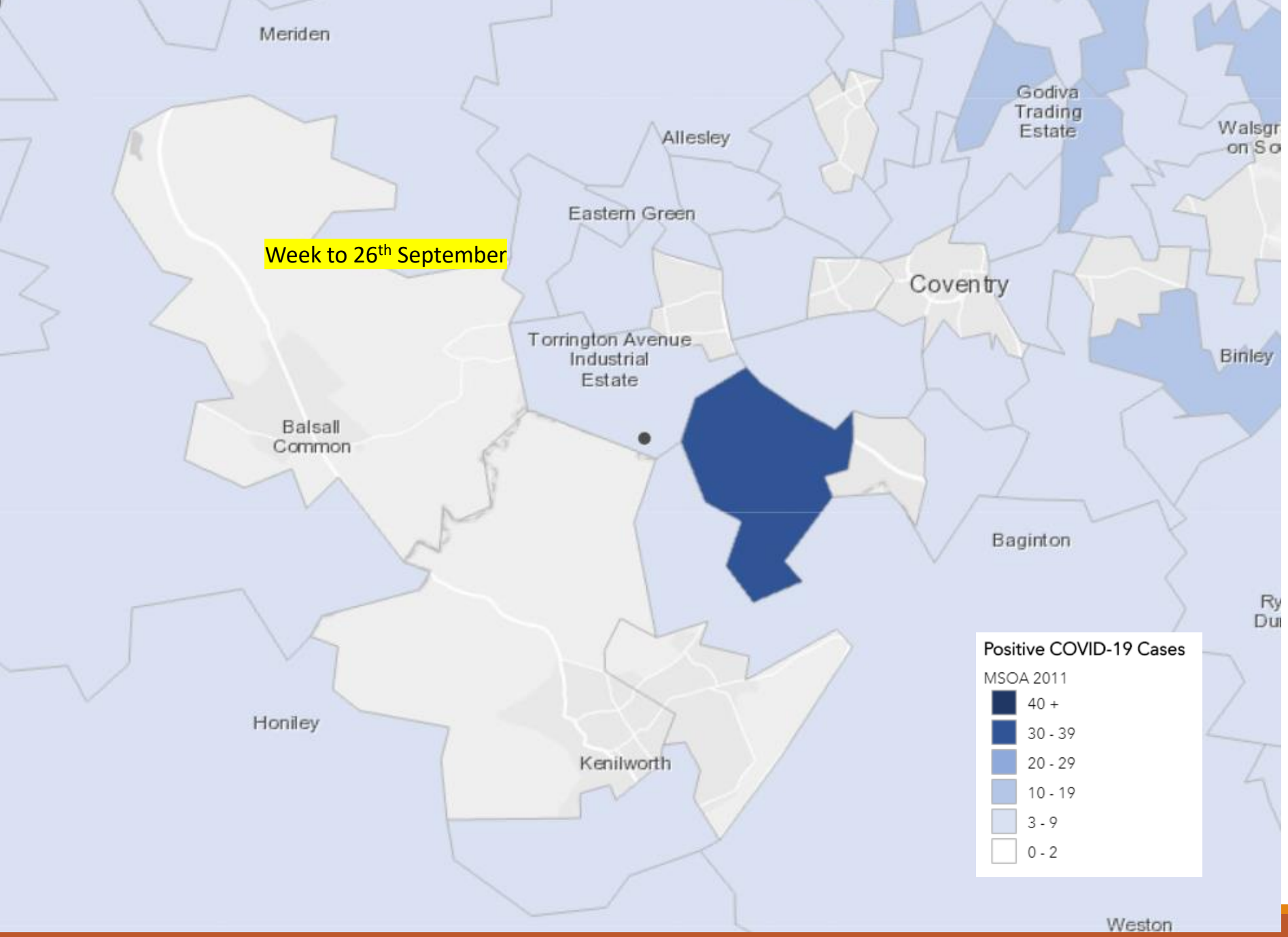
Meriden
Godiva Trading Estate
Allesley
Eastern Green
Week to 26th September
Coventry
Torrington Avenue Industrial Estate
Binley
Balsall Common
Baginton
Positive COVID-19 Cases
MSOA 2011
40 +
30 - 39
20 - 29
10 - 19
3 - 9
0 - 2
Honiley
Kenilworth
Weston

Covid-19 resources

https://www.westwoodheath.org.uk/covid-19-coronavirus

Covid-19 positive cases (enter your postcode to see local area)

Link is also on the RA website

https://www.arcgis.com/apps/webappviewer/index.html?id=47574f7a6e454dc6a42c5f6912ed7076

Roadworks

Westwood Heath Road

- Western Power Distribution – new electricity cable to augment capacity
- Now complete; shoddy state of pavements reported to council

Cromwell Lane / Red Lane / Hob Lane

- See HS2 section

Stoneleigh Road

- 2 way signals (after six week closure) due to complete 9th October
- Rerouting of water mains to support new roundabout construction

See one.network website for details of works

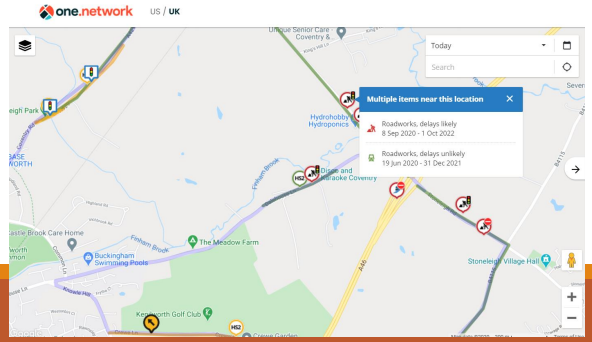

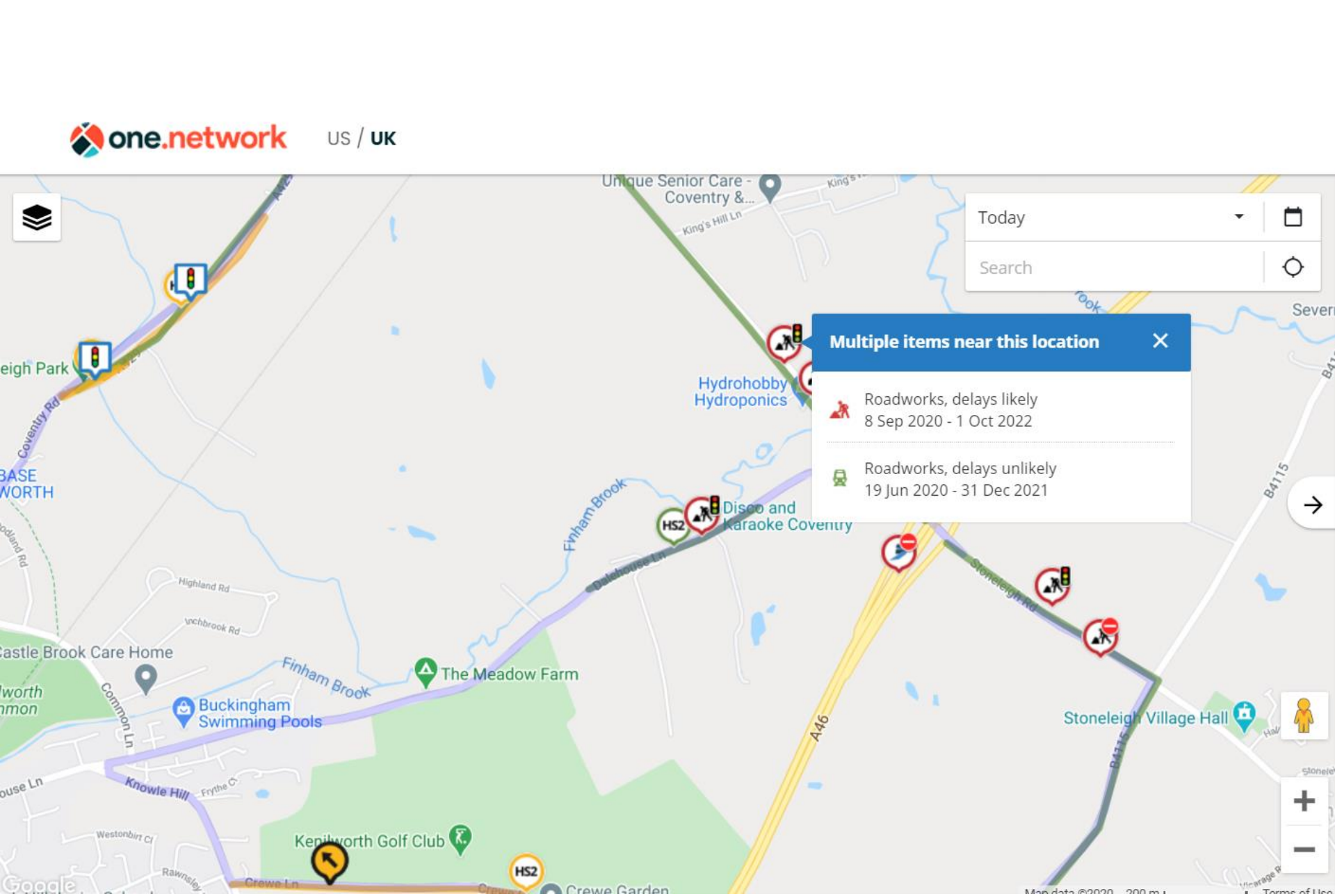
one.network
US / UK
Today
Search
Multiple items near this location
Roadworks, delays likely
8 Sep 2020 - 1 Oct 2022
Roadworks, delays unlikely
19 Jun 2020 - 31 Dec 2021
Unique Senior Care - Coventry &...
King's Hill Ln
Hydrohobby Hydroponics
Disco and Karaoke Coventry
HS2
Finham Brook
Oakhouse Ln
Stoneleigh Rd
A46
B4115
Coventry Rd
Highland Rd
Castle Brook Care Home
The Meadow Farm
Buckingham Swimming Pools
Common Ln
Knowle Hill
Stoneleigh Village Hall
Kenilworth Golf Club
Crewe Ln
Crewe Garden
Google

AOB and discussion

We will stay on beyond 8pm if anyone wants to raise an issue